

**CERTIFIED RECORD OF LAND CORNER MONUMENTATION**

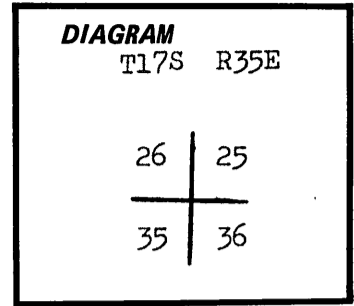
**History of original corner establishment:**

Originally established by William R. Gradon in 1884, under contract number 497, dated March 7, 1884.

Surveyor General's records state:-

Set a basalt stone 14x11x6 ins 9 ins in the ground for cor to secs 25, 26, 35 and 36, marked with 1 notch on the south and east edges, from which

- a pine 30" diam bears N. 15° E. 18 lks marked T17S R35E, S 25, BT
- a pine 24" diam bears S. 30° E. 27 lks marked T17S R35E, S 36, BT.
- a pine 28" diam bears S. 42° W. 31 lks marked T17S R35E, S 35 BT.
- a pine 40" diam bears N. 55° W. 34 lks marked T17S R35E, S 26, BT.



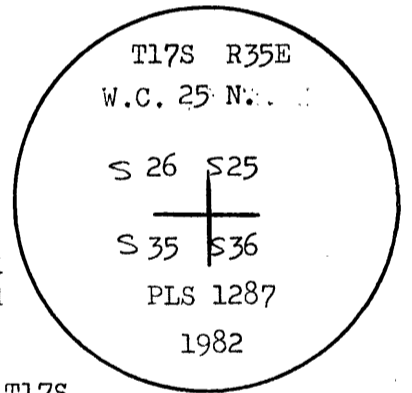
**Description of corner evidence found:**

At the assumed corner location I searched for this corner on three separate occasions. Found at fence corner an old boundary sign dated 4/12/39. Search area approximately in the center of Cottonwood Creek.

Note: The orig. G.L.O. Notes call on Cottonwood Creek are:  
 "50.25 ch. N. - Creek 12 lks wide runs S.E."

**Description of monument and accessories established to perpetuate the original location of this corner:**

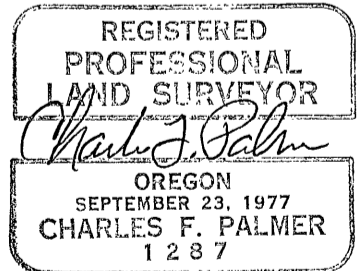
The proportionate location of this corner determined from the closest found corners north, south, east and west lies in the center of Cottonwood Creek. At a point 25.0 feet north of the calculated corner location I set a standard USFS all aluminum monument consisting of a 3" disk mounted on a 2x30" pipe with a 4x4 1/2" footplate for a witness corner. The disk is marked as shown. Monument was buried 22" with 8" protruding and surrounded by a mound of rock 3' diam by 8" in height on August 19, 1982 and was witnessed by Pedro Zabala.



New BT's established.

- a 12 inch White Fir bears N. 31°10' E, 31.1 ft distant, scribed T17S R 35E, S 25, BT.
- a 30 inch P. Pine bears S. 22°40' E, 50.6 ft distant, scribed T17S, R35E, S 36, BT
- a 16 inch P. Pine bears S. 74°30' W. 60.7 ft distant, scribed T17S, R35E, S 35, BT
- a 12" white fir bears N. 5°00' W. 52.6 ft distant, scribed T17S, R35E S26, BT

All banded with red paint, carry BT and Attention signs and have brass disks stamped PLS 1287 nailed to the base of the BT blazes.



Office of Surveyor County of Grant  
 State of Oregon, I hereby certify that the within instrument was filed in this office  
 for record on the 23 day of June, 1982  
Robert D. Baggett by \_\_\_\_\_  
 (COUNTY OFFICIAL) (DEPUTY)